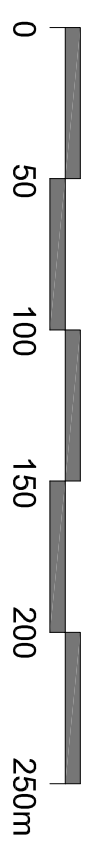
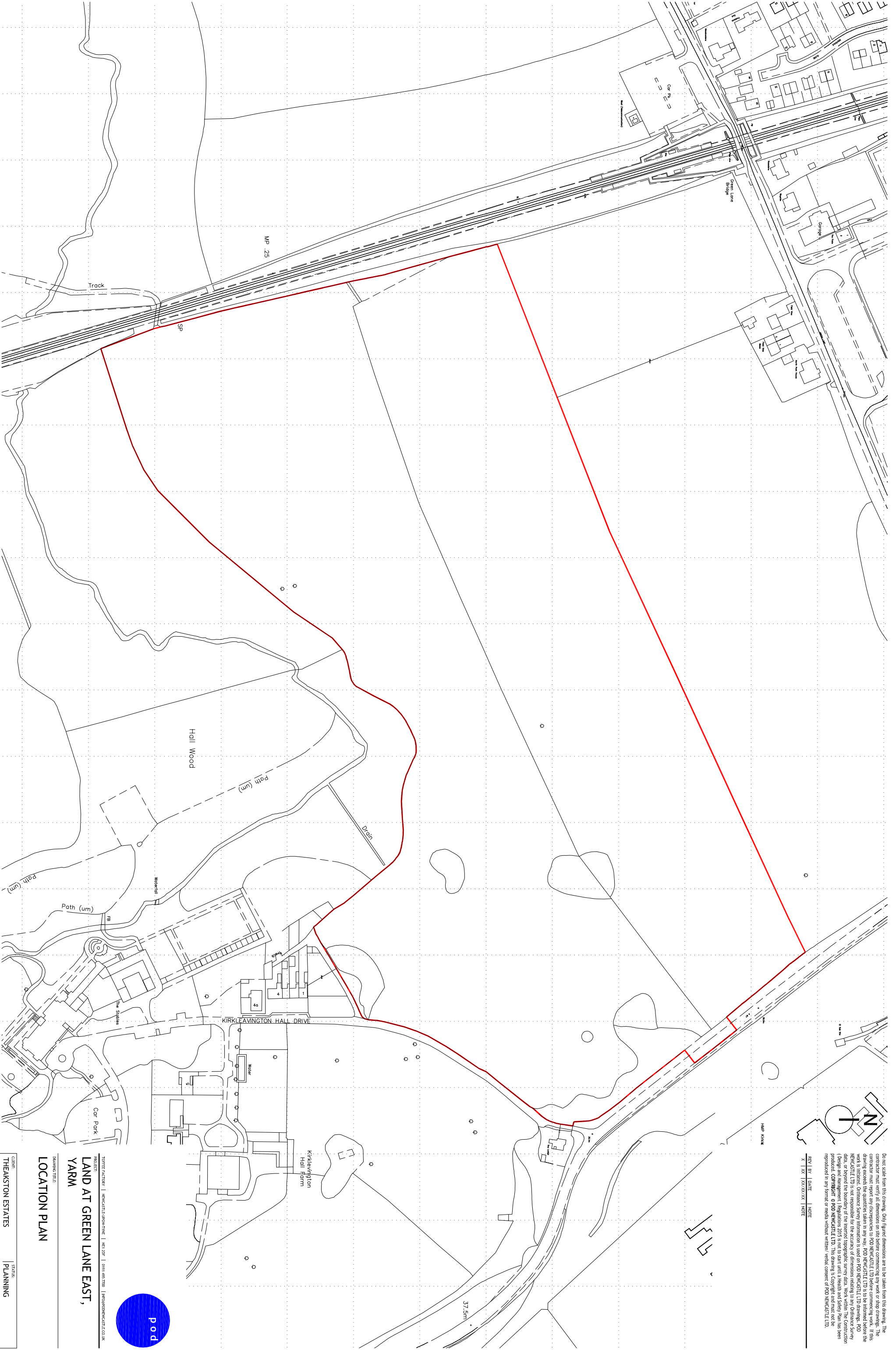
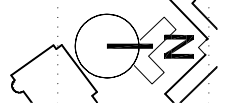


Do not scale from this drawing. Only figured dimensions are to be taken from this drawing. The contractor must verify all dimensions on site before commencing any work or stop drawing. The drawing exceeds the quantities taken in any way. POD NEWCASTLE LTD is to be informed before the drawing is used for any other purpose. POD NEWCASTLE LTD is not responsible for the accuracy of dimensions relating to any Ordnance Survey data, or beyond the boundary of the inserted topographic survey data. Work within The Construction (Design and Management) Regulations 2015 is not to start until a Health and Safety Plan has been produced. COPYRIGHT © POD NEWCASTLE LTD. This drawing is Copyright and must not be reproduced in any format or media without written verbal consent of POD NEWCASTLE LTD.

REV | BY | DATE | NOTE  
 X | XX | XX/XX/XX |



TOWER FORTUNE | NEWCASTLE-UPON-TYNE | 1411297 | 0191 495 7700 | [www.podnewcastle.co.uk](http://www.podnewcastle.co.uk)  
 PROJECT:  
**LAND AT GREEN LANE EAST,  
 YARM**  
 DRAWING TITLE:  
**LOCATION PLAN**  
 CLIENT: **THEAKSTON ESTATES** | STATUS: **PLANNING**  
 SCALE: **1:2500** | SHEET SIZE: **A3** | DATE: **06.16** | DRAWN BY: **MEC** | CHECKED BY: **MEC**  
 PROJECT NO: **788-THE** | DRAWING NO: **SD-00.01** | REVISION: **-**